
Mannering Colliery Monthly Website Report – June 2021

| | |
|----------------------|--|
| Site: | Mannering Colliery |
| Department: | Technical Services |
| Report Title: | Monthly Environmental Report – June 2021 |
| Prepared by: | Lachlan McWha |
| Report Date: | 12 th July 2021 |
| Distribution: | Delta Coal website |

Table of Contents

| | |
|--|----|
| Summary | 3 |
| Introduction | 3 |
| Scope | 4 |
| Definitions | 4 |
| References | 4 |
| Monitoring Results | 5 |
| Water – Quality | 5 |
| Water – Volume | 7 |
| Water – Groundwater Discharge | 8 |
| Air Quality | 8 |
| Rolling annual average depositional dust results | 9 |
| Air Quality – PM ₁₀ | 9 |
| Air Quality – PM _{2.5} | 10 |
| Weather Data | 12 |

Report

Manning Colliery Monthly Environmental Report – June 2021

Summary

Environmental monitoring results are presented in this report for monitoring undertaken during the period of June 2021.

Introduction

Great Southern Energy Pty Ltd (trading as Delta Coal) operates Manning Colliery, an underground coal mine at the southern end of Lake Macquarie.

Manning Colliery operates under the following regulatory instruments:

- Section 66(6) of the *Protection of the Environment Operations Act 1997*, to make monitoring data related to an Environment Protection Licence (EPL) publicly available;
- Condition 10 & 13, Schedule 5, of Project Approval 06_0311 (as modified) to provide details of monitoring results and environmental performance;
- An Environment Protection Licence (EPL 191) issued under the *Protection of the Environment Operations Act 1997*; and
- A Water Access Licence (WAL40461), Aquifer (Sydney Basin – North Coast Groundwater Source) for 450-unit shares (megalitres).

Details of the Manning Colliery EPL 191 are provided below.

| Manning Colliery Information | |
|------------------------------|---|
| Premises name | Manning Colliery |
| Address | Ruttleys Road, Doyalson, NSW, 2262 |
| Licensee | Great Southern Energy Pty Ltd |
| EPL # | 191 |
| EPL location | http://www.epa.nsw.gov.au/prpoeoapp/ViewPOEOLicence.aspx?DOCID=50781&SYSUID=1&LICID=191 |

The overall purpose of this monthly report is to keep stakeholders informed of the environmental monitoring results at Manning Colliery and maintain a transparent and accountable reporting system.

Report

Manning Colliery Monthly Environmental Report – June 2021

Scope

This report presents the results from the various environmental monitoring programs undertaken for Manning Colliery. Results are presented monthly with annual data, averages and trends in data also shown where relevant.

Where applicable, the results of the monitoring programs are compared with the relevant criteria (from the EPL or Project Approval) to assess compliance.

Monitoring results presented include:

- Water – quality;
- Water – volume;
- Air Quality – Depositional Dust
- Air Quality – PM₁₀
- Air Quality – PM_{2.5}; and
- Meteorological data.

Definitions

g/m²/month – grams per square metre per month;

kL – kilolitre;

ML – megalitre;

mg/L – milligrams per litre;

TSS – total suspended solids;

µg/L – micrograms per litre; and

µS/cm – microSiemens per centimetre.

References

Project Approval 06_0311 (as modified)

Environment Protection Licence 191 (Licence version date: 14 April 2021)

ALS - Dust Deposition Report **June 2021**

ALS – MC Water Analysis Reports June **2021**

Report

Manning Colliery Monthly Environmental Report – June 2021

Monitoring Results

Water – Quality

Weekly water quality results for discharge point LDP001 are presented below. Monitoring of these parameters have reverted to weekly as per EPL PRP requirements.

| June 2021 | | | | |
|------------------------------------|-------------------------------|------------|-----------------------|---------------------------------|
| EPL | 191 | | | |
| Licensee | Great Southern Energy Pty Ltd | | | |
| Premises | Manning Colliery | | | |
| Period | 01-June-21 | | to | 30-June-21 |
| Location | LDP001 (EPA ID # 1) | | | |
| Date sampled | Weekly | | | |
| Date reported | Refer report date | | | |
| Monitoring requirement | Weekly | | | |
| pH limit | 6.5 - 8.5 | | | |
| TSS limit (mg/L) | 50 | | | |
| Oil and grease limit (mg/L) | 10 | | | |
| Exceedance (Yes/No) | No | | | |
| Water Quality Results | | | | |
| Date | pH | TSS (mg/L) | Oil and grease (mg/L) | Electrical Conductivity (µS/cm) |
| 04/06/2021 | 7.90 | 18 | <5 | 21,600 |
| 08/06/2021 | 7.85 | 5 | <5 | 25,700 |
| 15/06/2021 | 7.88 | 9 | <5 | 18,500 |
| 22/06/2021 | 7.84 | 8 | <5 | 26,300 |
| 30/06/2021 | 7.77 | <5 | <5 | 28,300 |
| Average | 7.85 | 8.5 | <5 | 24,080 |
| Minimum | 7.77 | <5 | <5 | 18,500 |
| Maximum | 7.90 | 18 | <5 | 28,300 |

The water quality analytical results during the reporting period did not exceed the discharge water quality criteria within EPL 191. Monthly water quality results, primarily metals, at LDP001 are presented below for the period.

Report

Manning Colliery Monthly Environmental Report – June 2021

Analytical Results

| Sub-Matrix: WATER (Matrix: WATER) | | Sample ID | | LDP001 |
|---|------------|----------------------|------|-------------------------|
| | | Sampling date / time | | 22-Jun-2021 12:00 |
| Compound | CAS Number | LOR | Unit | ES2123159-001 Result |
| ED040F: Dissolved Major Anions | | | | |
| Sulfur as S | 63705-05-5 | 1 | mg/L | 152 |
| Silicon as SiO2 | 14464-46-1 | 0.1 | mg/L | 14.1 |
| ED093T: Total Major Cations | | | | |
| Calcium | 7440-70-2 | 1 | mg/L | 194 |
| Magnesium | 7439-95-4 | 1 | mg/L | 290 |
| Potassium | 7440-09-7 | 1 | mg/L | 38 |
| EG020F: Dissolved Metals by ICP-MS | | | | |
| Aluminium | 7429-90-5 | 10 | µg/L | <10 |
| Arsenic | 7440-38-2 | 1 | µg/L | 4 |
| Beryllium | 7440-41-7 | 1 | µg/L | <1 |
| Cadmium | 7440-43-9 | 0.1 | µg/L | <0.1 |
| Chromium | 7440-47-3 | 1 | µg/L | <1 |
| Copper | 7440-50-8 | 1 | µg/L | <1 |
| Cobalt | 7440-48-4 | 1 | µg/L | <1 |
| Nickel | 7440-02-0 | 1 | µg/L | 3 |
| Lead | 7439-92-1 | 1 | µg/L | <1 |
| Zinc | 7440-66-6 | 5 | µg/L | 24 |
| Manganese | 7439-96-5 | 1 | µg/L | 32 |
| Molybdenum | 7439-98-7 | 1 | µg/L | 10 |
| Selenium | 7782-49-2 | 10 | µg/L | <10 |
| Silver | 7440-22-4 | 1 | µg/L | <1 |
| Vanadium | 7440-62-2 | 10 | µg/L | <10 |
| EG020T: Total Metals by ICP-MS | | | | |
| Aluminium | 7429-90-5 | 10 | µg/L | 60 |
| Antimony | 7440-36-0 | 1 | µg/L | 2 |
| Arsenic | 7440-38-2 | 1 | µg/L | 4 |
| Beryllium | 7440-41-7 | 1 | µg/L | <1 |
| Barium | 7440-39-3 | 1 | µg/L | 273 |
| Cadmium | 7440-43-9 | 0.1 | µg/L | <0.1 |
| Chromium | 7440-47-3 | 1 | µg/L | <1 |
| Copper | 7440-50-8 | 1 | µg/L | <1 |
| Cobalt | 7440-48-4 | 1 | µg/L | <1 |
| Nickel | 7440-02-0 | 1 | µg/L | 2 |
| Lead | 7439-92-1 | 1 | µg/L | <1 |
| EG020T: Total Metals by ICP-MS - Continued | | | | |
| Zinc | 7440-66-6 | 5 | µg/L | 25 |
| Lithium | 7439-93-2 | 1 | µg/L | 667 |
| Molybdenum | 7439-98-7 | 1 | µg/L | 13 |
| Selenium | 7782-49-2 | 10 | µg/L | <10 |
| Silver | 7440-22-4 | 1 | µg/L | <1 |
| Tin | 7440-31-5 | 1 | µg/L | <1 |
| Titanium | 7440-32-6 | 10 | µg/L | <10 |
| Vanadium | 7440-62-2 | 10 | µg/L | <10 |
| Boron | 7440-42-8 | 50 | µg/L | 380 |
| Iron | 7439-89-6 | 50 | µg/L | 100 |
| EG035F: Dissolved Mercury by FIMS | | | | |
| Mercury | 7439-97-6 | 0.1 | µg/L | <0.1 |
| EG035T: Total Recoverable Mercury by FIMS | | | | |
| Mercury | 7439-97-6 | 0.1 | µg/L | <0.1 |
| EK055G: Ammonia as N by Discrete Analyser | | | | |
| Ammonia as N | 7664-41-7 | 0.01 | mg/L | 0.94 |
| EK067G: Total Phosphorus as P by Discrete Analyser | | | | |
| Total Phosphorus as P | ---- | 0.01 | mg/L | <0.02 |

Report

Manning Colliery Monthly Environmental Report – June 2021

Water – Volume

Monthly water volumes discharged via LDP001 at Manning Colliery are summarised below.

| May 2021 | | |
|------------------------|-------------------------------|--------|
| EPL | 191 | |
| Licensee | Great Southern Energy Pty Ltd | |
| Premises | Manning Colliery | |
| Date Sampled | Daily | |
| Date Reported | Refer report date | |
| Discharge volume limit | 4000 kilolitres per day | |
| Sampling Point | LDP001 (EPA ID # 1) | |
| Day | Unit | Volume |
| 01/06/2021 | kL | 3 |
| 02/06/2021 | kL | 0 |
| 03/06/2021 | kL | 290 |
| 04/06/2021 | kL | 948 |
| 05/06/2021 | kL | 89 |
| 06/06/2021 | kL | 0 |
| 07/06/2021 | kL | 579 |
| 08/06/2021 | kL | 922 |
| 09/06/2021 | kL | 897 |
| 10/06/2021 | kL | 601 |
| 11/06/2021 | kL | 29 |
| 12/06/2021 | kL | 0 |
| 13/06/2021 | kL | 0 |
| 14/06/2021 | kL | 302 |
| 15/06/2021 | kL | 1069 |
| 16/06/2021 | kL | 831 |
| 17/06/2021 | kL | 509 |
| 18/06/2021 | kL | 596 |
| 19/06/2021 | kL | 1074 |
| 20/06/2021 | kL | 1123 |
| 21/06/2021 | kL | 1119 |
| 22/06/2021 | kL | 1098 |
| 23/06/2021 | kL | 1134 |
| 24/06/2021 | kL | 1118 |
| 25/06/2021 | kL | 1112 |
| 26/06/2021 | kL | 1094 |
| 27/06/2021 | kL | 1076 |
| 28/06/2021 | kL | 1087 |
| 29/06/2021 | kL | 1126 |
| 30/06/2021 | kL | 1138 |
| Average | kL | 699 |
| Minimum | kL | 0 |
| Maximum | kL | 1138 |

Report

Manning Colliery Monthly Environmental Report – June 2021

There were no exceedances of volumetric discharge limits at Manning Colliery during the report period.

Water – Groundwater Discharge

Groundwater discharged from underground workings to the MCs retention Dams within the surface operational area has been detailed below. Delta Coal notes that MC does not have calibrated volume sensors on underground piping, as such, discharge from LDP001 is utilised to estimate groundwater extraction. Manning Colliery operates Water Access License permitting the extraction of 450 megalitres per financial year and reports annual use to the Water NSW, Water Accounting System (iWAS).

| MC Indicative Groundwater Pumped to Surface Totals FY2020-2021 | | |
|---|--|---|
| Date (month) | Groundwater and Surface Water Discharge (ML) | Groundwater and Surface Water Discharge (Total ML Water Year to Date) |
| July 2020 | 26.83 | 26.83 |
| August 2020 | 29.04 | 55.87 |
| September 2020 | 17.09 | 72.96 |
| October 2020 | 30.9 | 103.88 |
| November 2020 | 28.03 | 131.91 |
| December 2020 | 30.33 | 162.24 |
| January 2021 | 25.84 | 188.08 |
| February 2021 | 30.62 | 218.70 |
| March 2021 | 45.46 | 264.16 |
| April 2021 | 22.36 | 286.52 |
| May 2021 | 16.46 | 302.98 |
| June 2021 | 20.97 | 323.95 |

Air Quality

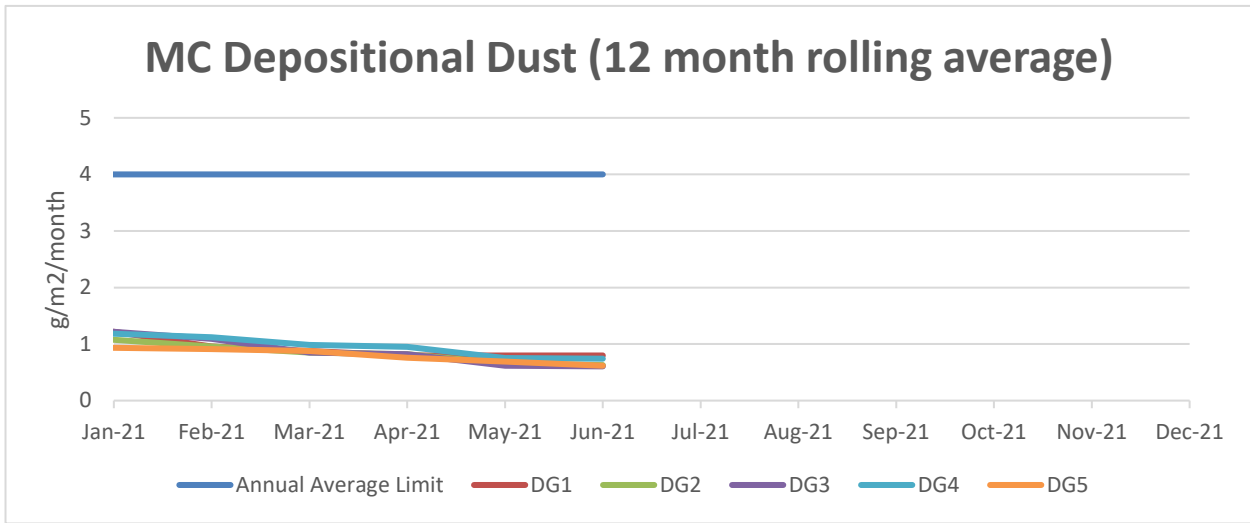
Monthly depositional dust results are shown below.

| June 2021 | | |
|----------------------|---------------------------------------|--|
| EPL | 191 | |
| Limits | Max. total deposited dust level | 4g/m ² /month |
| | Max. increase in deposited dust level | 2g/m ² /month |
| Sampling Date | 12/04/2021 to 13/05/2021 | |
| EPA ID no. | Site | Insoluble Matter (g/m ² /month) |
| 3 | DG1 | 0.6 |
| 4 | DG2 | 0.5 |
| 5 | DG3 | 0.4 |
| 6 | DG4 | 0.3 |
| 7 | DG5 | 0.1 |
| Notes: | Nil. | |

Report

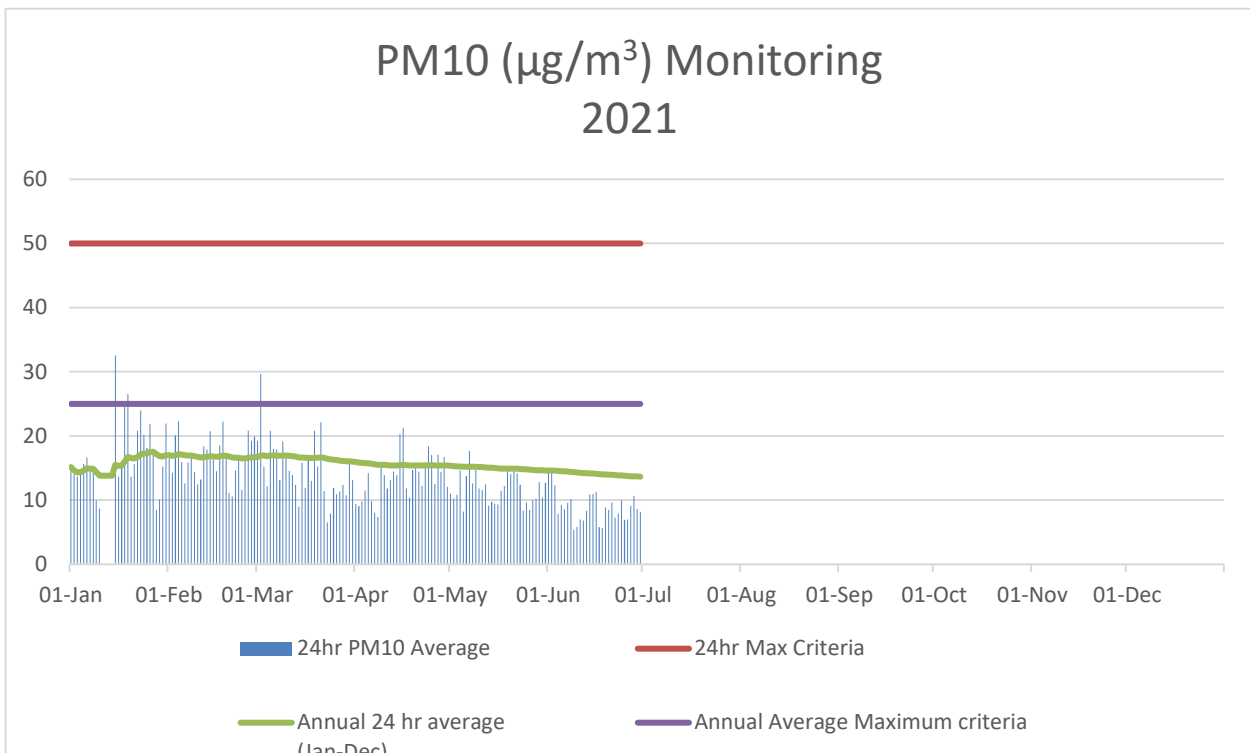
Manning Colliery Monthly Environmental Report – June 2021

Rolling annual average depositional dust results



Air Quality – PM₁₀

The 24hr PM₁₀ average from Delta Coal’s Tapered Element Oscillating Microbalance (TEOM) monitor is presented below for the year to date.



Annual 24hr PM₁₀ average maximum criteria for the month was below the annual average maximum criteria limit. A summary of data availability for Delta Coal’s TEOM is presented below for the year to date.

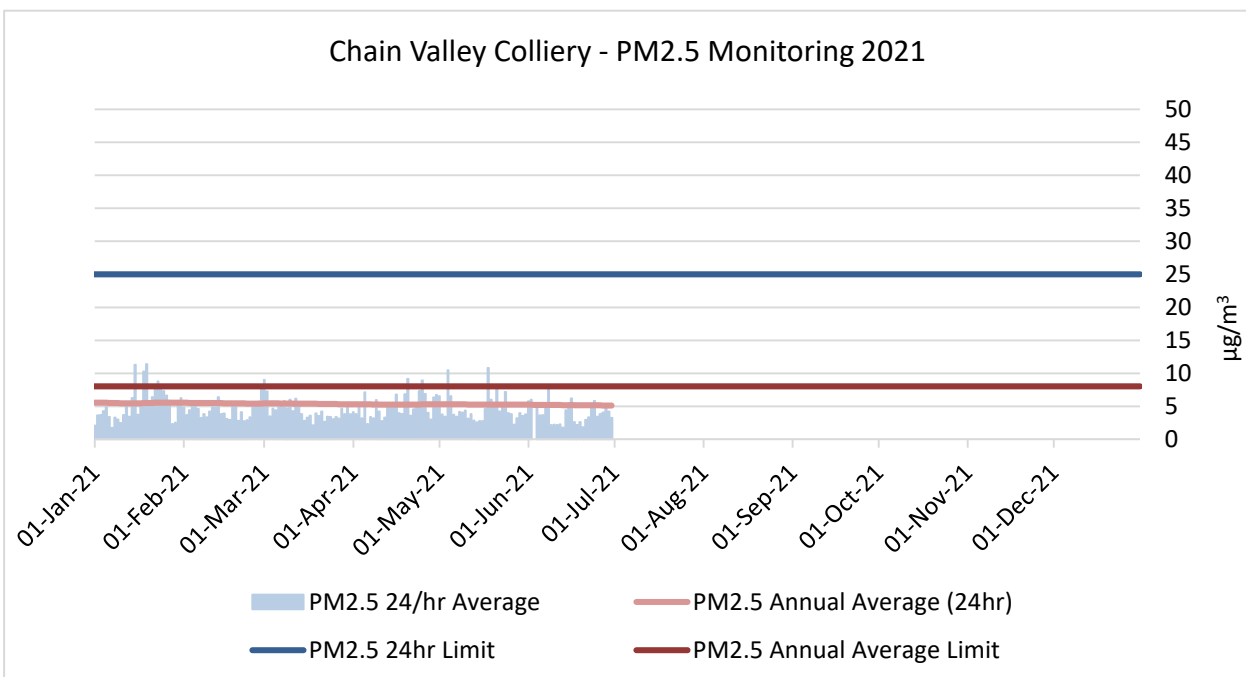
Report

Manning Colliery Monthly Environmental Report – June 2021

| Variable | June | Total | Valid |
|---------------|------|-------|-------|
| A/C Temp | 100% | 8640 | 8640 |
| A1 | 100% | 8640 | 8640 |
| A1_Scaled | 100% | 8640 | 8640 |
| Bypass Flow | 100% | 8640 | 8640 |
| Cap Temp | 100% | 8640 | 8640 |
| Case Temp | 100% | 8640 | 8640 |
| Config | 100% | 8640 | 8640 |
| Dew Point | 100% | 8640 | 8640 |
| Dig-In | 100% | 8640 | 8640 |
| Dig-Latch | 100% | 8640 | 8640 |
| ESN | 100% | 8640 | 8640 |
| Filter Freq | 100% | 8640 | 8640 |
| Filter Load | 100% | 8640 | 8640 |
| Humidity | 100% | 8640 | 8640 |
| MC | 100% | 8640 | 8640 |
| MC 12Hr | 100% | 8640 | 8640 |
| MC 1Hr | 100% | 8640 | 8640 |
| MC 24Hr | 100% | 8640 | 8640 |
| MC 30min | 100% | 8640 | 8640 |
| MC 8Hr | 100% | 8640 | 8640 |
| MC Total | 100% | 8640 | 8640 |
| Mobile Signal | 100% | 8640 | 8640 |
| Noise | 100% | 8640 | 8640 |
| PM10 Flow | 100% | 8640 | 8640 |
| Pressure | 100% | 8640 | 8640 |
| Site | 0.0% | 8640 | 0 |
| Temperature | 100% | 8640 | 8640 |
| Tube Temp | 100% | 8640 | 8640 |
| vac Pressure | 100% | 8640 | 8640 |
| Volts | 100% | 8640 | 8640 |

Air Quality – PM_{2.5}

Delta Coal utilises PM_{2.5} data obtained from Vales Point Power Station owned and operated beta attenuation monitor (BAM). The PM_{2.5} monitor is located on Tingley Road, Wyee. Delta Coal is required to monitor PM_{2.5} concentration following the approval of Development Consent SSD-5465 Modification 3 and Project Approval MP06_0311 Modification 5 on the 26th June 2020.



Report

Manning Colliery Monthly Environmental Report – June 2021

For the period of May 2021, the daily PM_{2.5} average concentration and annual average PM_{2.5} concentration did not exceed limits of 25 µg/m³ and 8 µg/m³ respectively.

PM_{2.5} data availability for:

- June 2021 data availability was 99%; and
- 2021 year to date data availability has been 98%.

Report

Manning Colliery Monthly Environmental Report – June 2021

Weather Data

A summary of weather data recorded by a meteorological monitoring station at the adjacent Manning Colliery is presented below for the year to date. (EPA ID no. 26).

| Monthly Weather Data 2021 | | | |
|---------------------------|---|----------|----------|
| Licensee | Great Southern Energy Pty Ltd | | |
| Location | Manning Colliery Meteorological station | | |
| Date published | Refer report date | | |
| Date sampled | Daily | | |
| Date obtained | 12 th July 2021 | | |
| Month | Total Rainfall/Month (mm) | Min Temp | Max Temp |
| Jan-21 | 108.4 | 12.5 | 38.2 |
| Feb-21 | 110.2 | 13.9 | 33.1 |
| Mar-21 | 551.6 | 13.1 | 31.1 |
| Apr-21 | 56.8 | 6.2 | 28.3 |
| May-21 | 30.8 | 4.1 | 25.6 |
| June-21 | 74.6 | 3.3 | 21.5 |

| Variable | June | Total | Valid |
|-----------------|------|-------|-------|
| 10m Temp | 100% | 2880 | 2880 |
| 2m Temp | 100% | 2880 | 2880 |
| A1 | 100% | 2880 | 2880 |
| A1_Scaled | 100% | 2880 | 2880 |
| Assumed Temp | 100% | 2880 | 2880 |
| Barometric | 100% | 2880 | 2880 |
| Config | 100% | 2880 | 2880 |
| Daily Evap | 100% | 2880 | 2880 |
| Daily Rain | 100% | 2880 | 2880 |
| Delta T | 100% | 2880 | 2880 |
| Dew Point | 100% | 2880 | 2880 |
| Dig-In | 100% | 2880 | 2880 |
| Dig-Latch | 100% | 2880 | 2880 |
| ESN | 100% | 2880 | 2880 |
| FDI | 100% | 2880 | 2880 |
| Heat Index | 100% | 2880 | 2880 |
| Humidity | 100% | 2880 | 2880 |
| Mobile Signal | 100% | 2880 | 2880 |
| Rain | 100% | 2880 | 2880 |
| Raw Evap | 100% | 2880 | 2880 |
| S Class | 100% | 2880 | 2880 |
| Scalar WS | 100% | 2880 | 2880 |
| Sigma | 100% | 2880 | 2880 |
| Site | 0.0% | 2880 | 0 |
| Solar Radiation | 100% | 2880 | 2880 |
| Vector WD | 100% | 2880 | 2880 |
| Vector WS | 100% | 2880 | 2880 |
| Volts | 100% | 2880 | 2880 |
| Wind Chill | 100% | 2880 | 2880 |
| Wind Direction | 100% | 2880 | 2880 |
| Wind Speed | 100% | 2880 | 2880 |
| WS Avg | 100% | 2880 | 2880 |
| WS Gust | 100% | 2880 | 2880 |